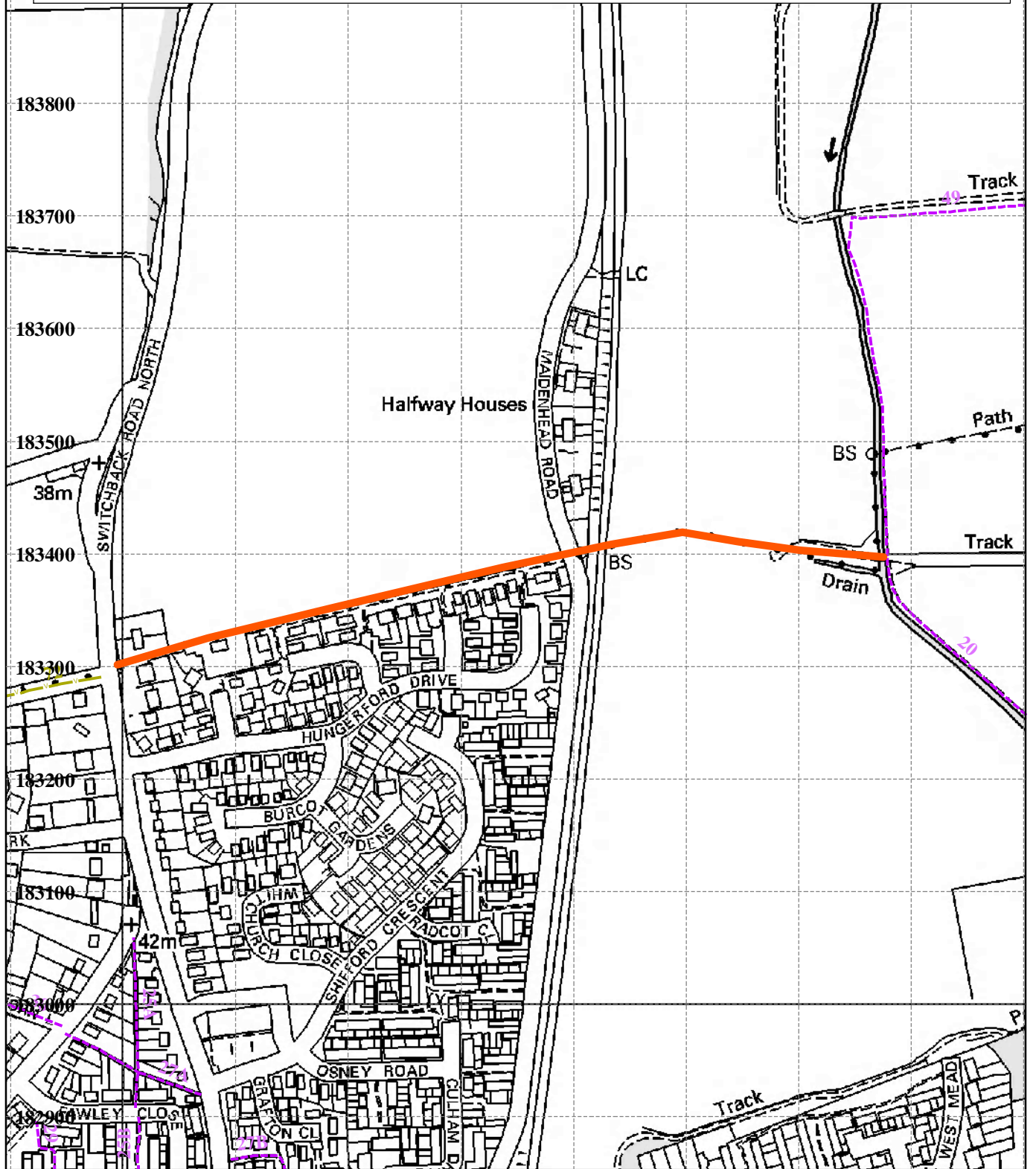


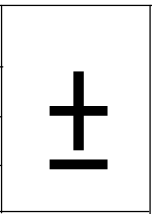
LOCAL ACCESS FORUM REPORT – 30th JUNE 2009 - AGENDA ITEM 3 – APPENDIX 3




Millennium Walk

Scale: 1:5,001

Printed by: Andrew Fletcher



Millennium Walk Missing Link 3

 Approximate route of proposed permitted path

This map is reproduced from Ordnance Survey material with the permission of Ordnance Survey on behalf of the Controller of Her Majesty's Stationery Office (c) Crown copyright.

Unauthorised reproduction infringes Crown copyright and may lead to prosecution or civil proceedings. Royal Borough of Windsor and Maidenhead Licence No 100018817, 2009

